

C I R C U L A R W A L K S F R O M T H E S I L V E R L I N C S W A Y

INTRODUCTION

The 25-mile Silver Links Way was established in 2005 to celebrate the Silver Jubilee of the Grimsby & Louth Group of The Ramblers', linking together the two towns by using paths regularly walked by the Group. This leaflet contains details of shorter, circular walks - links that use stretches of the main route. The main route is described in a separate leaflet.

MAPS

Ordnance Survey Explorer 282 & 284

ROUTE FINDING

The Links are marked with the red symbol and the main route with the green symbol.

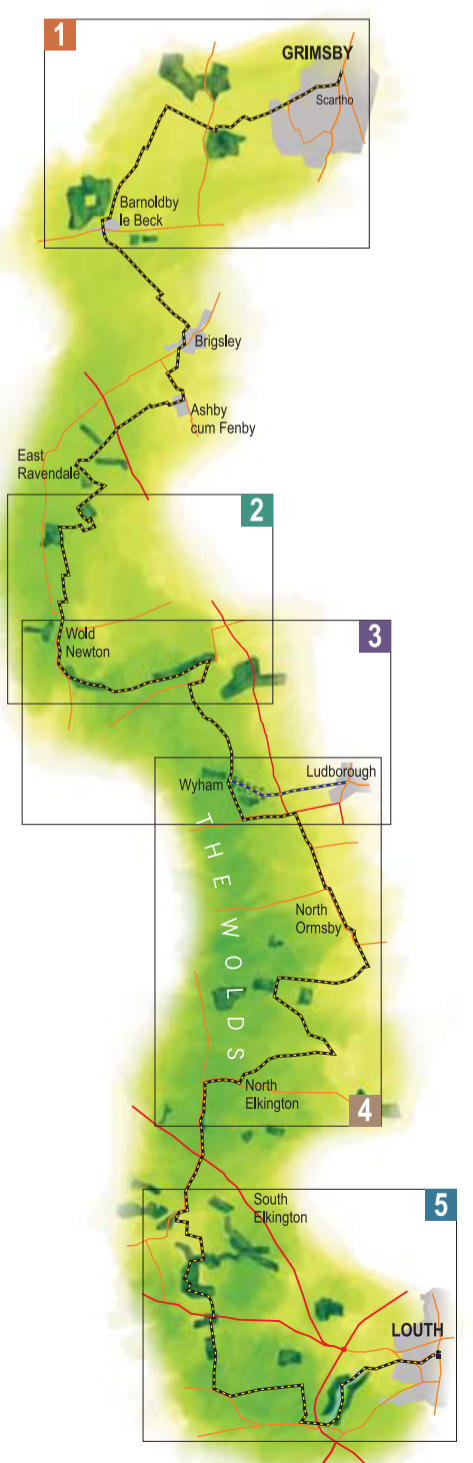


THE WOLDS

The Lincolnshire Wolds is a nationally important and cherished landscape. Much of it was designated an Area of Outstanding Natural Beauty (AONB) in 1973. Rolling hills, hidden valleys and nesting villages add to the charm of the area. For more information - www.lincswolds.org.uk

PUBLIC TRANSPORT INFORMATION

Grimsby, Ludborough and Louth are on the Stagecoach 51 service. For details, contact Traveline: www.traveline.info



3 LUDBOROUGH NORTH LINKS Dist: 5 or 10 m (8 or 16km)

Points of interest
The walk passes the sites of the medieval villages of Wyham, North Cadeby and Beesby. The reasons for the abandonment of these villages included the Black Death and the change in agriculture from corn to sheep. Note the fine avenue of trees as you approach Wyham.

MAP KEY
High Ground
Low Ground
Route
Refreshments
Parking

MAP KEY
High Ground
Low Ground
Route
Refreshments
Parking

Points of interest
1 From the bus stop, near the garage, take Chapel Lane and join the footpath to Wyham, taking great care on crossing the A18 to follow the bridge.
2 Turn left to retrace your steps to the start.
3 Turn left to retrace your steps to the start.
4 Here you meet The Silver Lincs Way. For the shorter walk, turn right to follow the bridge to point 2. Turn left to retrace your steps to the start.
5 Turn right at the road.
6 Turn left along the bridge. Follow the path through The Valley into the woods.
7 Turn right at the road.
8 Leave The Silver Lincs Way and turn right along the bridge.
9 At the path junction turn right.
10 At the path junction turn right again. Follow the path round to the left.
11 Turn right next to a hedge and then go left at the top of the woods. At the road turn right. Take the 2nd bridge on the left rejoining The Silver Lincs Way. Following the bridge back to point 2, turn left to retrace your steps to the start.

Points of interest
Look out for views of Waltham Windmill Golf Club to Barnoldby le Beck a large wood comes into view. The trees on the left are poplars planted originally for use in manufacturing matches. Barnoldby le Beck has strong Quaker connections and many local families were amongst those who sailed from Immingham Creek with The Pilgrim Fathers in 1603.



Points of interest
The walk begins 1/2 mile south of the hospital at the roundabout in Scartho village. Walk down Waltham Road passing the car park. Take the 1st right, into Springfield Road. Follow the road where it becomes Lovenham Road, then take the 1st right, following the waymarked bridge. Cross the road, bearing left and then immediately right to follow the bridge. At the T junction, turn right leaving The Silver Lincs Way. After 200 yards turn left at the T junction.

1 SCARTHOLINK Distance: 8 miles (13km) Alternatively walk the loop starting at Barnoldby le Beck 4 miles (6 1/2 km)

Points of interest
Look out for views of Waltham Windmill Golf Club to Barnoldby le Beck a large wood comes into view. The trees on the left are poplars planted originally for use in manufacturing matches. Barnoldby le Beck has strong Quaker connections and many local families were amongst those who sailed from Immingham Creek with The Pilgrim Fathers in 1603.

Points of interest
The walk begins 1/2 mile south of the hospital at the roundabout in Scartho village. Walk down Waltham Road passing the car park. Take the 1st right, into Springfield Road. Follow the road where it becomes Lovenham Road, then take the 1st right, following the waymarked bridge. Cross the road, bearing left and then immediately right to follow the bridge. At the T junction, turn right leaving The Silver Lincs Way. After 200 yards turn left at the T junction.


Points of interest
The walk begins 1/2 mile south of the hospital at the roundabout in Scartho village. Walk down Waltham Road passing the car park. Take the 1st right, into Springfield Road. Follow the road where it becomes Lovenham Road, then take the 1st right, following the waymarked bridge. Cross the road, bearing left and then immediately right to follow the bridge. At the T junction, turn right leaving The Silver Lincs Way. After 200 yards turn left at the T junction.



Designed & Produced by D.A.B. Graphics Ltd. 01472 817770 - Email: dl@ramblers.org.uk

Routes endorsed by Lincolnshire and North East Lincolnshire Councils

Circular Walks From The SILVER LINCS WAY



The Silver Lincs Way is a 25-mile walk established to mark the Silver Jubilee of the Grimsby & Louth Group of The Ramblers'. This leaflet provides a series of shorter, circular walks - links based on sections of The Way.